Chesapeake Bay (MD) NERR

Otter Point Creek

1

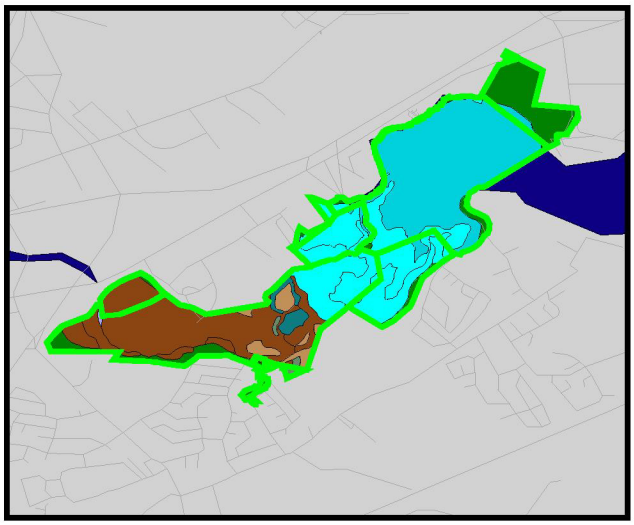

0.8 0 0.8 1.6 Miles

Jug Bay

2

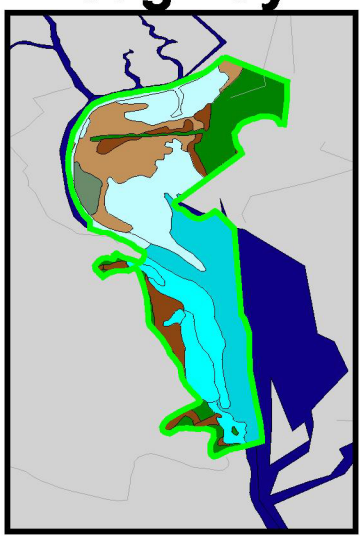

0.6 0 0.6 1.2 Miles

Monie Bay

3

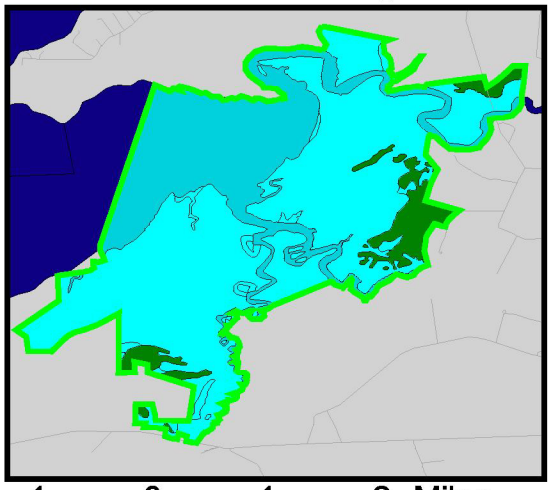

1 0 1 2 Miles

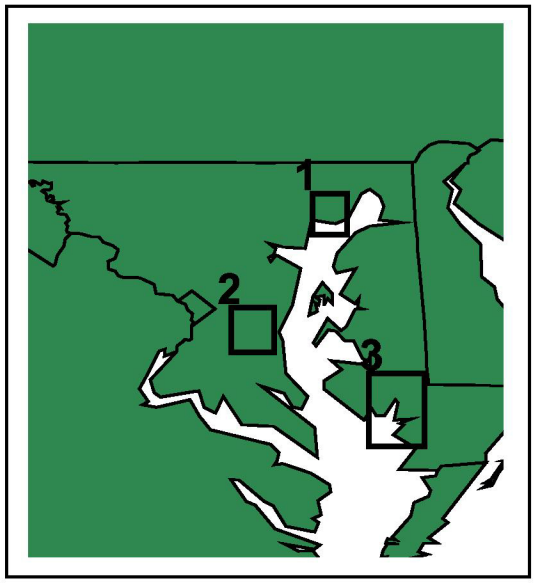

National Wetlands Inventory Classification

- Estuarine Subtidal
- Estuarine Intertidal
- Lacustrine Limnetic
- Lacustrine Littoral
- Marine Subtidal
- Marine Intertidal
- Palustrine - Aquatic Bed
- Palustrine - Emergent
- Palustrine - Forested
- Palustrine - Open Water
- Palustrine - Scrub Shrub
- Palustrine - Unconsolidated
- Riverine - Tidal
- Riverine - Perennial
- Upland

N
W E
S