Hudson River NERR

Stockport Flats

1

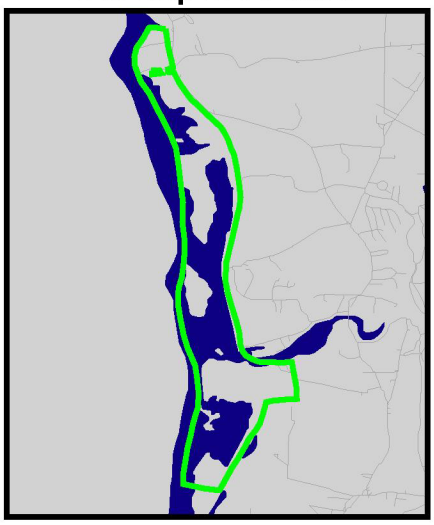

1 0 1 2 Miles

Tivoli Bay

2

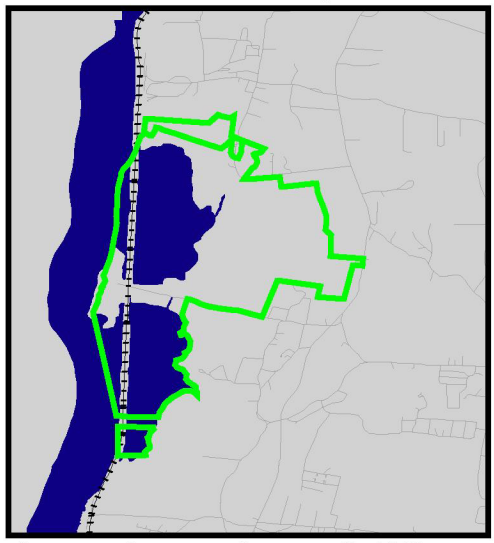

1 0 1 2 Miles

Iona Island and Marsh

3

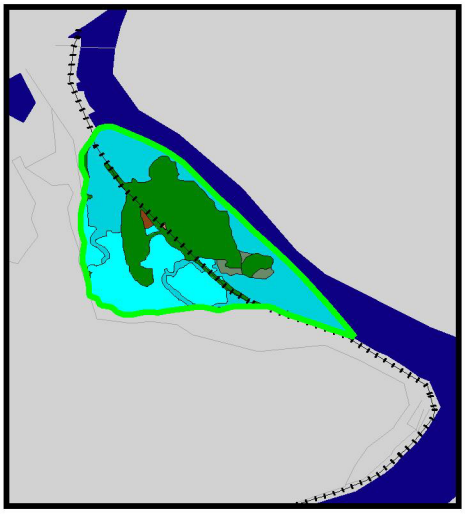

0.7 0 0.7 1.4 Miles

Piermont Marsh

4

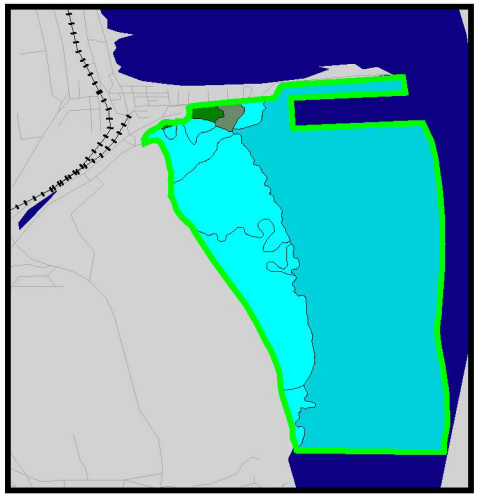

0.6 0 0.6 1.2 Miles

National Wetlands Inventory Classification
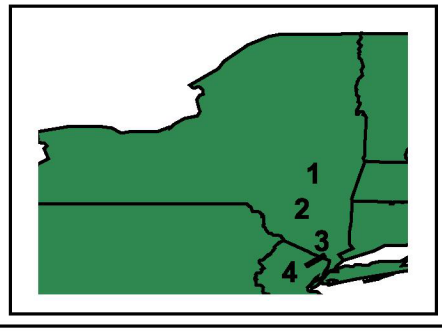
- Estuarine Subtidal
- Estuarine Intertidal
- Palustrine - Emergent
- Palustrine - Forested
- Palustrine - Open Water
- Palustrine - Scrub Shrub
- Palustrine - Unconsolidated
- Upland